



# Illegal Encampments in Northwest Potrero

A Serious Health and Safety Issue

Problem Solving Meeting

December 1, 2014


















# Northwest Potrero Encampments

<https://www.google.com/maps/d/edit?mid=z2VVCLxec-as.kiLAFRaVxHCg>




## San Bruno Hillside Walkabout





Nov 16 2014

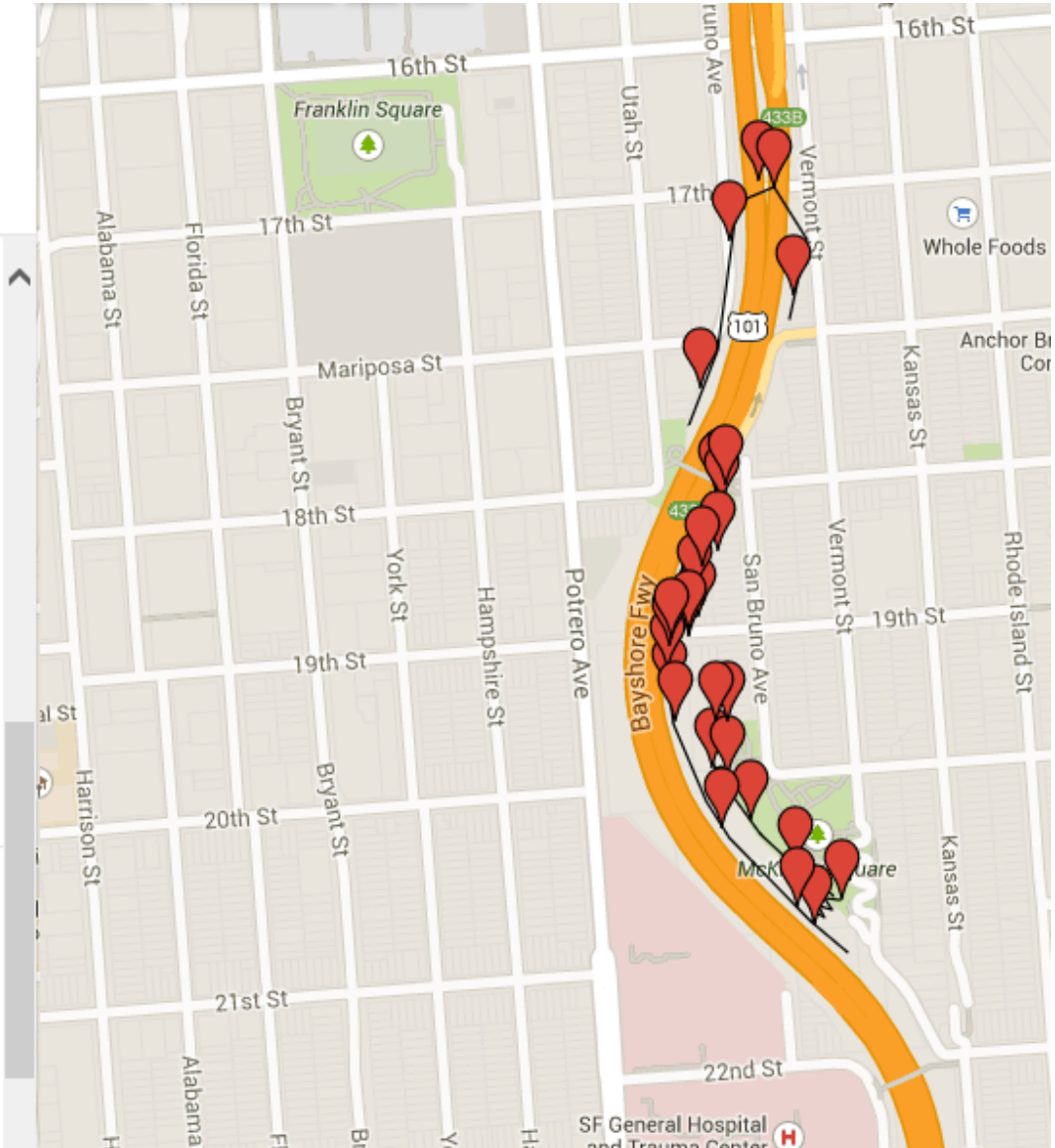
 Add more layers with Pro. [Learn more](#) Saved

-  encampment with man
-  holes in fences, access to the parl
-  Upper Trail
-  trail to garden
-  Encampment behind 754 San Bru
-  dead end trail
-  trail to garbage heap and encamp
-  Nice trail with 4 tents & bike chop
-  more encampments
-  trial up to garden
-  broken fence gives access to park
-  Behind 754 San Bruno

### Loop Layer - Added 11/28/14

 Style  Data  Labels

-  Loop Line
-  Vermont ST Hillside
-  Under the Freeway
-  San Bruno between 17th & Marip



Caltrans Right-of-Way  
18<sup>th</sup> St to 22<sup>nd</sup> St





# Caltrans Right-of-Way 18<sup>th</sup> St to 22<sup>nd</sup> St









# Caltrans Right-of-Way 18<sup>th</sup> St to 22<sup>nd</sup> St





# Caltrans Right-of-Way 18<sup>th</sup> St to 22<sup>nd</sup> St

